



# Join us this Saturday 14 October Gales land - first ever Open Day and guided inspection


## Your opportunity to see what you never knew existed


- ❑ **When:** Saturday 14 October 2017 at 10am for a 1km walk (note – uneven ground)  
Note: Tweed Coast Road is busy and dangerous. Attendees come at their own risk
- ❑ **Meeting Place:** east side of Tweed Coast Road, just south of Nobel Park ★
- ❑ **See:** the fenced off Melaleuca that Council wants to keep fenced off forever
- ❑ **Compare:** Council's new road intersection location ★ with Gales location ☆
- ❑ **Experience:** The Urban Rainforest & Parklands that Gales wants for community use to compensate for removing the Melaleuca. Council wants to fence it all off forever.

### Gales Outcome:

Remove Melaleuca 

Compensate with Urban Parklands\*   
with playgrounds, picnic facilities, shaded areas, skateboard park, walking trails

Development viable, which funds new road into Kingscliff  and the Parklands

Immediate start on new road and Urban Parklands\*  – can be a reality by 2020

\* This land has been slated for development in previous Council LEPs, and modelled to be filled for development in Council flood studies



Above: images of playground and picnic and actual photos of Gales proposed Urban Rainforest & Parklands

### Council Outcome:

Keep Melaleuca - fenced off forever 

All green area zoned Ecological Protection – fenced off and no public access

No new Urban Parklands

Development area has narrow angular blocks and is not viable, so no new road into Kingscliff

**Note: The Council gives no consideration at all to the public benefits of removing the Melaleuca. No cost-benefit comparison.**



Contact us with your comments and suggestions [galeskingscliff@gmail.com](mailto:galeskingscliff@gmail.com)

For more details see [galeskingscliff.com.au](http://galeskingscliff.com.au)